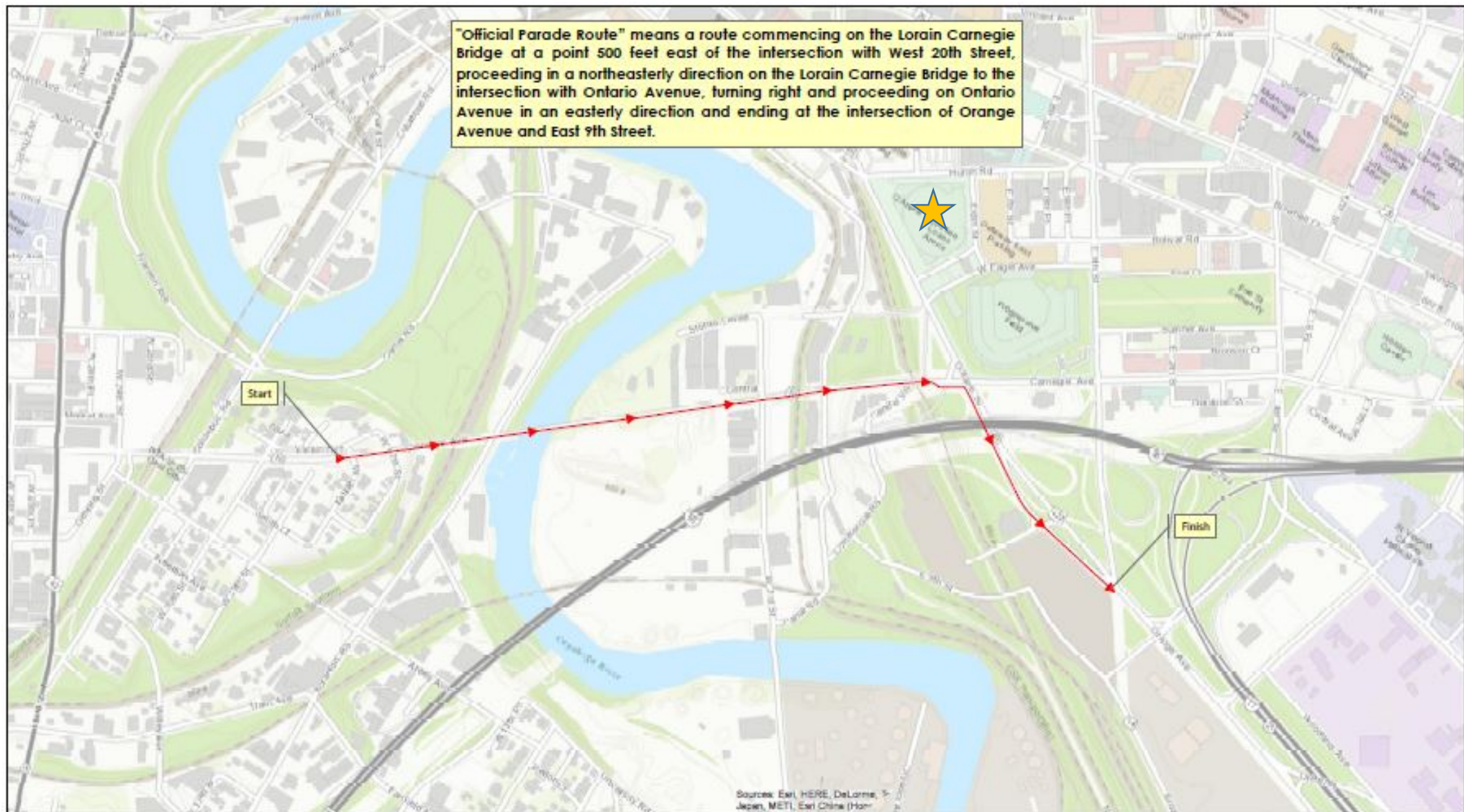


EXHIBIT G

Parade Route RNC Cleveland 2016

ACLU of Ohio

6-2-16



Official Parade Route

Frank G. Jackson, Mayor


Maps and GIS data produced by the City of Cleveland's Enterprise GIS Group (CEGIS) are for reference purposes only. The areas depicted by these maps, photos, and data are approximate, and are not necessarily accurate to surveying or engineering standards. CEGIS makes no warranty or guarantee as to the content, accuracy, timeliness, or completeness of any of the data provided.

Created by CEGIS 10/1/2018


CLEVELAND | GIS



Intersection at Lorain & W 20th. The Q is completely out of sight:
0.76 miles away across the bridge.




Entering Carnegie Bridge from W 20th St.
The Q is completely out of sight.



On the Carnegie Bridge; Q is out of sight.



Continuing along the Carnegie Bridge, the Q finally comes into sight. However, the view is still of the *back side* of it.



The Q from end of the bridge, as the bridge railings begin to lower. Note the person standing; his head comes roughly to the top of the bridge's sides. This shows it will be next to impossible for those in/around the Q to see demonstrators on the bridge.



Intersection at Carnegie and Ontario, having exited the bridge. This is the closest the route gets to the Q, almost 1,000 feet, yet the view is only to the *back side* of the Q.



View to the *back side* of the Q from Carnegie and Central Viaduct (west of Ontario). Note the trees obscuring the view.



Trees further obscuring the view to/from the Q.



Carnegie turning onto Orange; parade route takes sharp turn *away* from the Q, going under a bridge that blocks the view of the end of the route.



Carnegie Bridge from the Q's main entrance, where delegates will enter from. It will be impossible to see demonstrators on the bridge from here.



The Q, where delegates enter from. Bridge is far away and out of sight.

